




# 4

S T A D T B U S  
B R E G E N Z

## Bahnhof - Landeskrankenhaus - Achbrücke - Achsiedlung

	Montag - Freitag					Samstag				So- u. Feiertag			
	Schule	von	Takt		bis	von	Takt		bis	von	Takt		bis
<b>Bregenz Bahnhof</b> 	<b>7.33</b>	<b>5.52</b>	<b>.22</b>	<b>.52</b>	<b>19.22</b>	<b>6.52</b>	<b>.22</b>	<b>.52</b>	<b>19.22</b>	<b>7.52</b>	<b>.22</b>	<b>.52</b>	<b>19.22</b>
Montfortstraße	7.35	5.54	.24	.54	19.24	6.54	.24	.54	19.24	7.54	.24	.54	19.24
Wolfeggstraße	7.36	5.55	.25	.55	19.25	6.55	.25	.55	19.25	7.55	.25	.55	19.25
Ölrain	7.37	5.56	.26	.56	19.26	6.56	.26	.56	19.26	7.56	.26	.56	19.26
Tschermakgarten	7.39	5.58	.28	.58	19.28	6.58	.28	.58	19.28	7.58	.28	.58	19.28
Landeskrankenhaus	7.41	6.00	.30	.00	19.30	7.00	.30	.00	19.30	8.00	.30	.00	19.30
Weinschlöble	7.42	6.01	.31	.01	19.31	7.01	.31	.01	19.31	8.01	.31	.01	19.31
Feldmoosgasse		6.03	.33	.03	19.33	7.03	.33	.03	19.33	8.03	.33	.03	19.33
Landstraße		6.04	.34	.04	19.34	7.04	.34	.04	19.34	8.04	.34	.04	19.34
Achbrücke		6.05	.35	.05	19.35	7.05	.35	.05	19.35	8.05	.35	.05	19.35
Schnabelgässele		6.06	.36	.06	19.36	7.06	.36	.06	19.36	8.06	.36	.06	19.36
Dorf Rieden		6.08	.38	.08	19.38	7.08	.38	.08	19.38	8.08	.38	.08	19.38
Brielgasse		6.09	.39	.09	19.39	7.09	.39	.09	19.39	8.09	.39	.09	19.39
Andreas-Hofer-Park		6.11	.41	.11	19.41	7.11	.41	.11	19.41	8.11	.41	.11	19.41
<b>Riedenburg Bahnhof an</b> 		<b>6.13</b>	<b>.43</b>	<b>.13</b>	<b>19.43</b>	<b>7.13</b>	<b>.43</b>	<b>.13</b>	<b>19.43</b>	<b>8.13</b>	<b>.43</b>	<b>.13</b>	<b>19.43</b>
<b>Riedenburg Bahnhof ab</b> 	<b>12.59</b>	<b>6.14</b>	<b>.44</b>	<b>.14</b>	<b>19.44</b>	<b>7.14</b>	<b>.44</b>	<b>.14</b>	<b>19.44</b>	<b>8.14</b>	<b>.44</b>	<b>.14</b>	<b>19.44</b>
Achgasse	13.00	6.15	.45	.15	19.45	7.15	.45	.15	19.45	8.15	.45	.15	19.45
Stoppelfeldgasse	13.02	6.17	.47	.17	19.47	7.17	.47	.17	19.47	8.17	.47	.17	19.47
Brachsenweg	13.03	6.18	.48	.18	19.48	7.18	.48	.18	19.48	8.18	.48	.18	19.48
Prälatendammstraße	13.05	6.20	.50	.20	19.50	7.20	.50	.20	19.50	8.20	.50	.20	19.50
Barbenweg	13.06	6.21	.51	.21	19.51	7.21	.51	.21	19.51	8.21	.51	.21	19.51
<b>Achsiedlung</b>	13.08	<b>6.23</b>	<b>.53</b>	<b>.23</b>	<b>19.53</b>	<b>7.23</b>	<b>.53</b>	<b>.23</b>	<b>19.53</b>	<b>8.23</b>	<b>.53</b>	<b>.23</b>	<b>19.53</b>